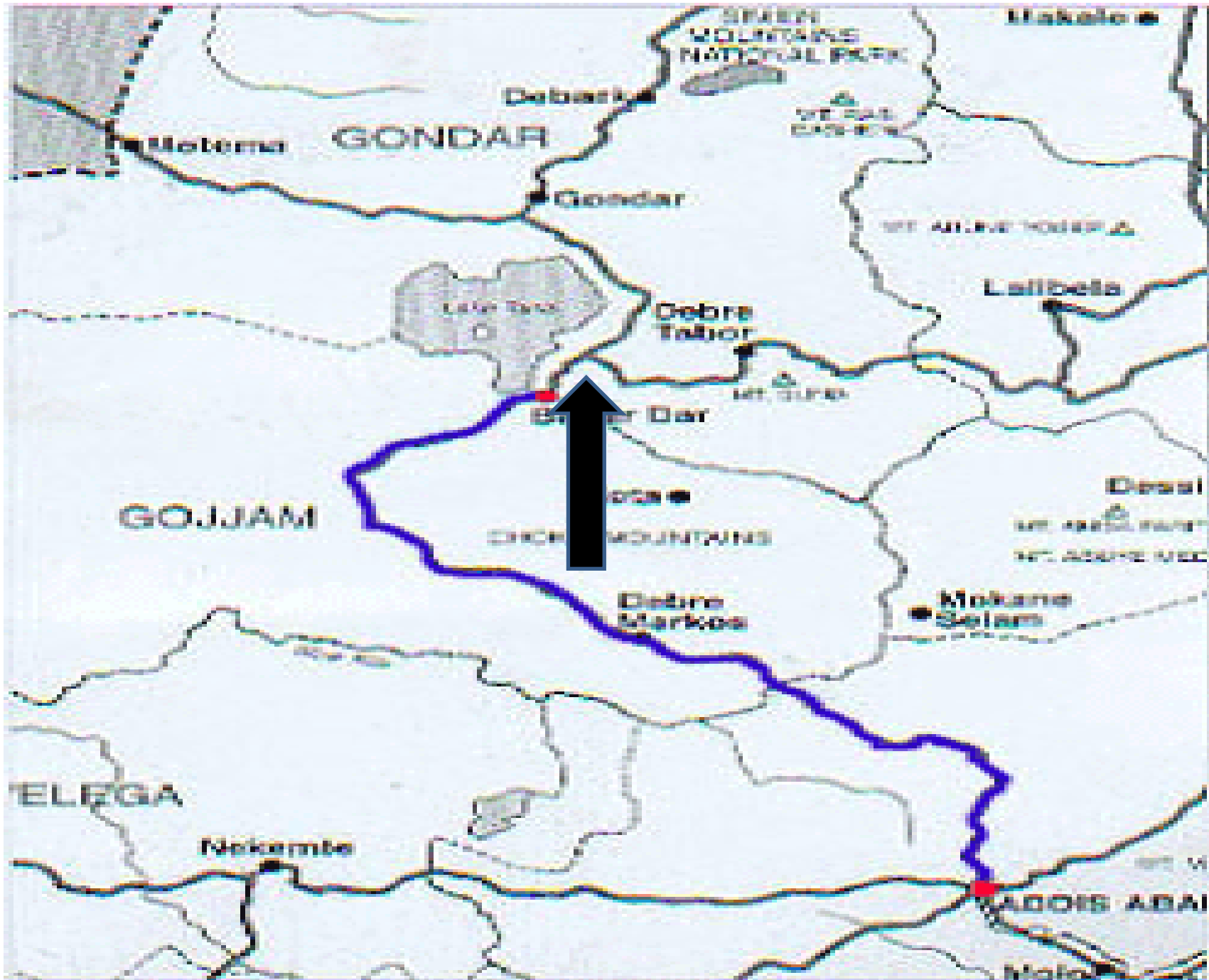



# GONDAR





# South Gonder





- Is bounded by  
Gojam **TO** south  
north Gonder **TO** north  
wollo **TO** east  
lake tana **TO** west  
Example weredas  
Adiszemen , Debretabor...etc






South Gonder : Addis zemen

# NORTH GONDER

- Historical city which have historical palace like fasiledes castle ,semene mountain , dashen mountain...
- Bounded by
- South Gonder  south
- Tekese river  north
- Sudan  west
- Amhara sayent  east



*Image of Ras- Dashen*

# north Gonder

- Is divided in 19 weredas
- Debark
- Quara
- Janamora
- Begemeder
- The capital semen Gonder
- etc





## •SEMENE GONDER

- Gonder is a historical zone which is found in Amhara region
- Gonder was founded by king fasiledes in 1636
- Gonder was the capital of Ethiopia from the rise of fasiledes to fall of Tewodros (1855-68)

•wegera to the north ,



Armacho  
to the  
west



• Arbaya  
to the  
east

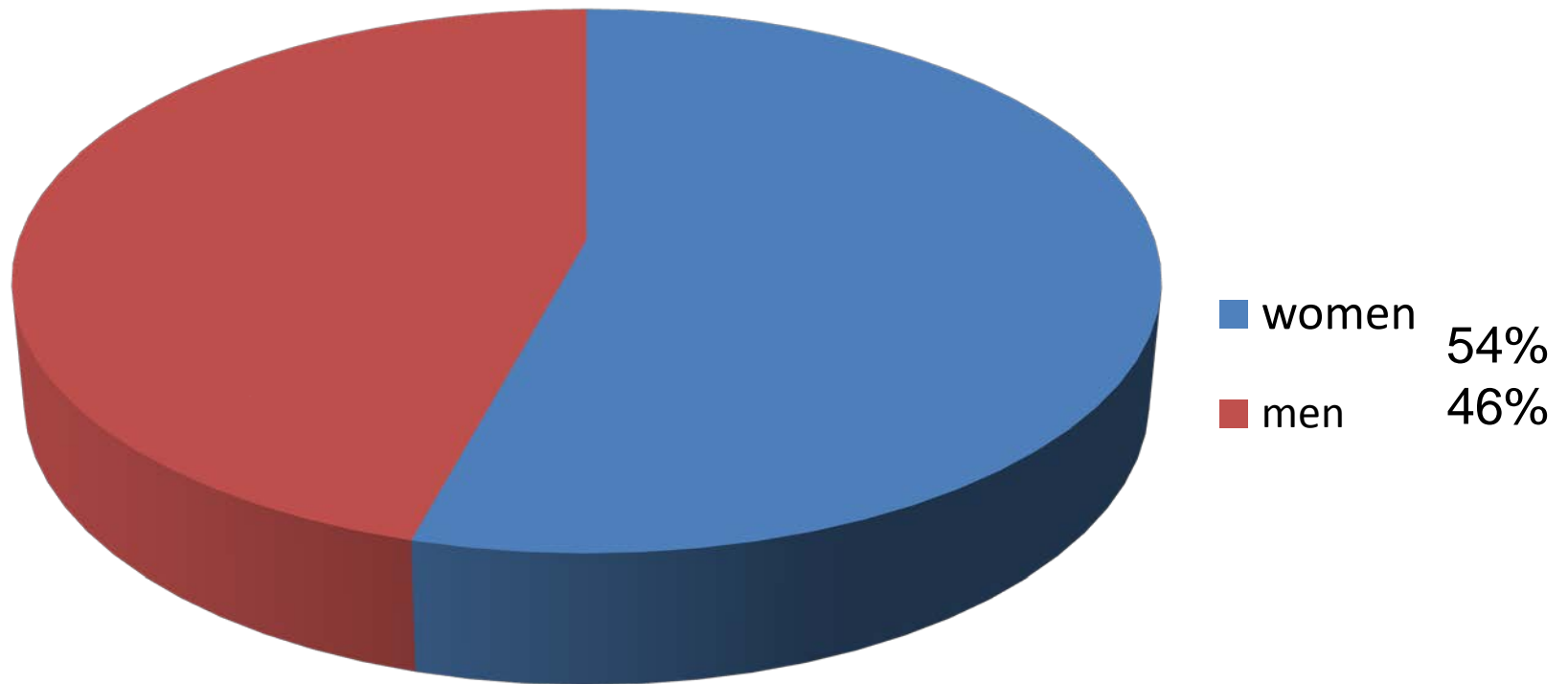


Tseda to the south



**- Total population** 231,977

**sex**




# Ethnic group

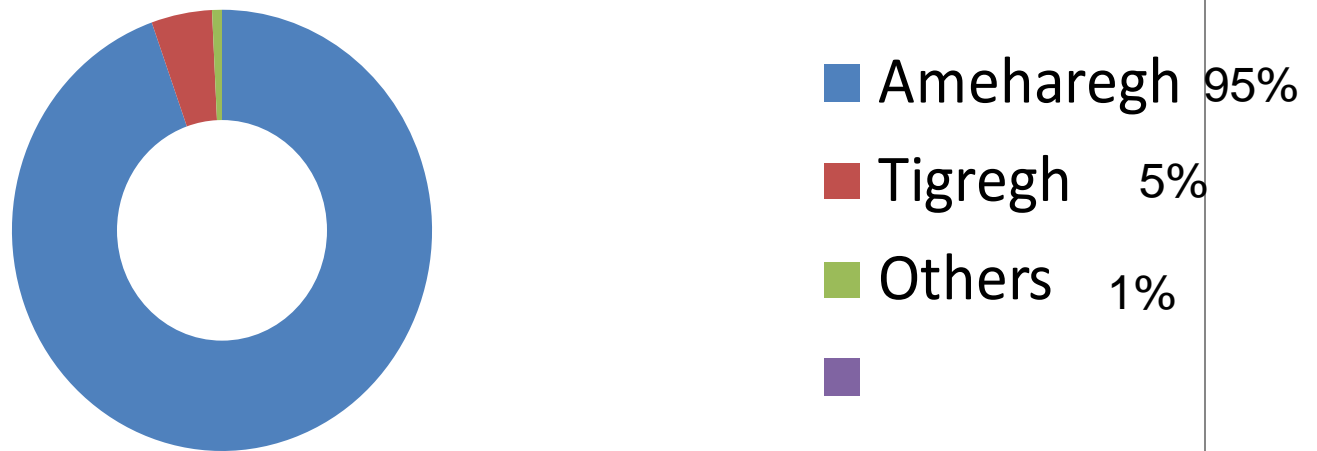


- Amhara 89%
- Tigrai 6%
- Quemant 3%
- Others 2%

# religion



# languge





## Mountains

- Genet terara
- Wenefet terara
- Marake

## River

- Angereb
- Keha

## Market place

- Arada
  - Kedame gebeya
- Social services
- University , college , high and elementary schools
  - International hotels

## Transport

Car , baggage , horse cart and water to Baherdar and islands in Baherdar

# Land mark

- **-Fassile castle**

- **Debreberhan Sellassie**

Established in 17<sup>th</sup> century by emperor Iyasu the Great.

Beautifully decorated from top to bottom.

Ornamented crosses plus illustrated manuscript.

## **Kus`quam**



-Built in 18<sup>th</sup> century by empress Mintwab.

-Originally planned as a private quarter for the empress.

-like Debreberhan Sellassie has beautiful murals, ornamented crosses & illustrated manuscript.



**Debreberhan Sellassie**



→ •Debreberhan  
Sellassie ←



→ Kus`quam ←

# Aggrandizement

## **-Fassile castle**

- Represent 17<sup>th</sup> & 18<sup>th</sup> century of Ethiopian civilization.**
- its work of medieval architecture.**
- Fortified walls has 6 major buildings & has 8 historic churches around it**
- also it have 9 doors**





## **ZOBLE**

- \* apart of the fasil castle**
- \*IT was a swimming pool for the kings**
- \*Now its use as a celebrating place for TIMKET holiday**

# Water supply in 1994/95

- 36,734 of water was produced
- Supplied 2650 house hold
- 160 governmental ,
- 286 private businesses
- 63 public and Christian

# In 1994/95

## Electric power

- 120000 total
- Average person  
0.58 km /month

## Telephone

- 2048 connection
- 1254 in waiting  
list

# school

- 28KG
- 26 primary
- 13 junior
- 10 senior
- 1 university

## Health service

The only institution give general service is the hospital under the Gonder medical college but there are small health centers

# Problems

low level of administrative technical and financial capacity .

Lack of proper waste collection & disposal system

The gorgy, sloppy & hilly terrain characters of the area are not suitable for urban expansion

Shortage of utility

Lack of well defined urban boundry.





# Natural determinants

<b>1</b>	<b>climate</b>	<b>weinadeg</b>
<b>2</b>	topographic	High land
<b>3</b>	Construction material	Mud, grass , stone
<b>4</b>	<b>location</b>	<u><b>12°36'N 37°28'E / 12.6°N 37.467°E</b></u> <b>12.6; 37.467</b>

# Man made determinants

<b>1</b>	<b>poletica</b>	<b>democratic</b>
<b>2</b>	<b>economy</b>	Agriculture trade and tourism
<b>3</b>	<b>language</b>	94% Amharic 4% Tigrigna
<b>4</b>	<b>religion</b>	84% orthodox 16% Muslim
<b>5</b>	<b>Street pattern</b>	<b>Grid</b> and <b>organic</b>
<b>6</b>	<b>TRANSPORTATION</b>	<b>RULER ;HORSE AND MULE URBAN ;TAXI ,BAGAGE ,Horse cart and private car</b>

Thank  
you



senait

