

EGYPT

BY RAHEL ASEFA

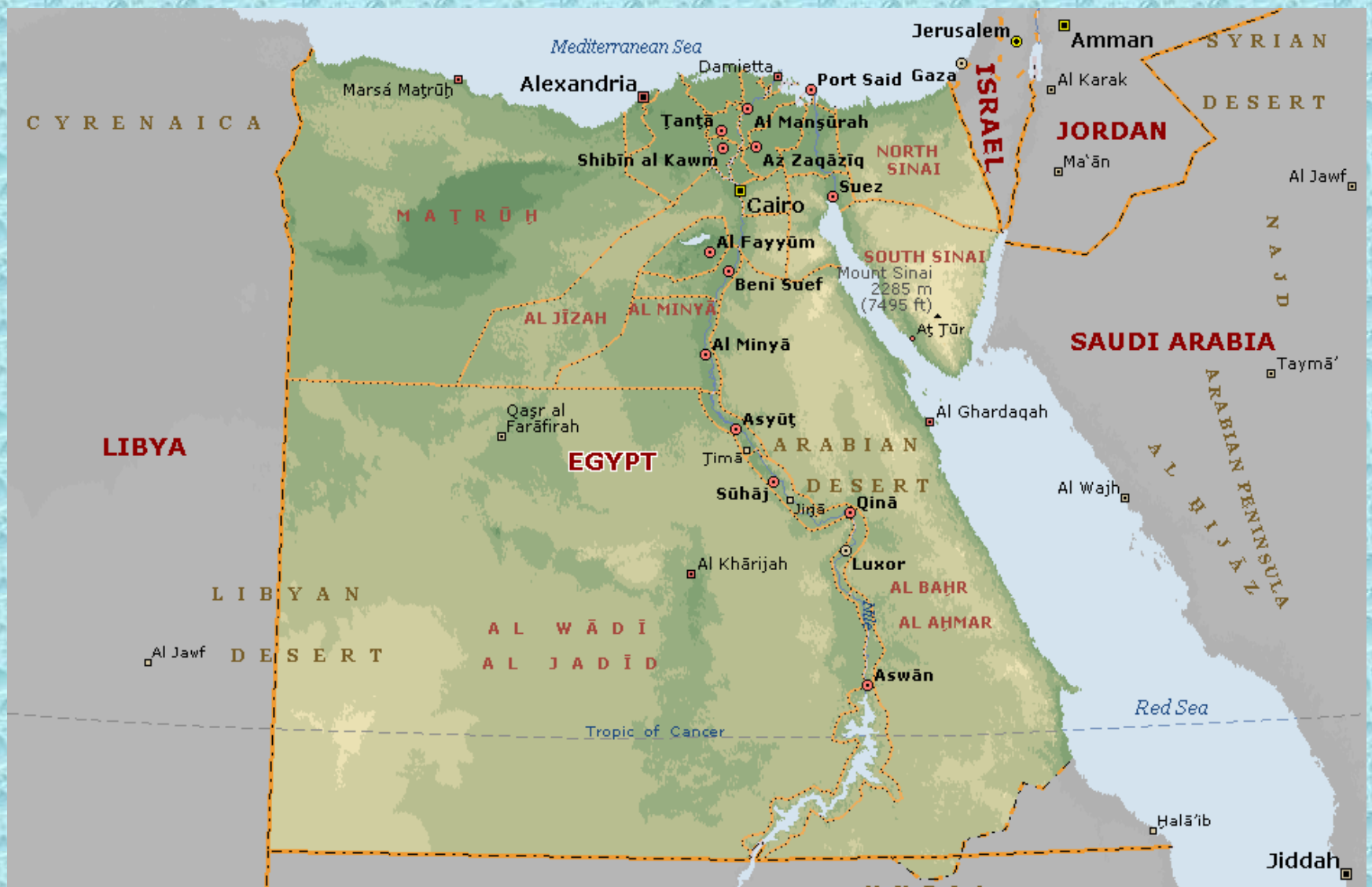
LAND OF THE DEAD



FLAG OF EGYPT



MAP OF EGYPT



CITIES OF EGYPT



EGYPT

- Egypt is one of the five north African countries which lies at the eastern part of north Africa.
- The country is known for its pyramids and ancient civilization and their mummies.

FORM DETERMINANTS

TYPE OF DETERMINANTS	NAME OF DETERMINANT	DESCRIPTION
<i>NATURAL FORM DETERMINANTS</i>	<i>TOPOGRAPHY</i>	133m below sea level, Nile river
	<i>CLIMATE</i>	Desert, hot and dry summer with moderate winter
	<i>CONSTRUCTION MATERIAL</i>	Stones, rocks and brick (made of mud)
	<i>ECONOMY/LIVE STOCK</i>	agriculture (along Nile strip), fishing, mining, tourism and trade
	<i>MODE OF HOUSING</i>	Multi-story with the above materials
	<i>STREET</i>	
<i>MAN-MADE/ARTIFICIAL DETERMINANT</i>	<i>LAND MARKS</i>	Pyramids, temples and tombs

PEOPLES OF EGYPT

POPULATION

78,887,007(2006 estimate)

URBA POPULATION

42% (2003 estimation)

RURAL POPULATION

58% (2003 estimation)

Ethnic groups

Egyptioans,beduins and Berbers
Greeks,nubians and Armenian

RELIGION

Muslim 94%,coptic Christians 6%

LANGUAGE

Arabic and Coptic
Second language(French and English)

LIFE EXPECTANCY

71.3% YEARS2006

Education

59.3% adults
69.4% males 48.9% females

ECONOMY OF EGYPT

AGRICULTURE

Cereal grains ,Cotton ,fruits and vegetables

FISHING

Sardines, tunas

MINING

Petroleum ,natural gas ,phosphate , rock ,iron ore and salt

TOURISM

Pyramids ,palaces and cities

MANUFACTURING

Refined petroleum oil

FARM LAND IN EGYPT



LAND MARKS

GREAT SPHINX



MOSQUE OF MUHAMMAD ALI



AL-ZAHAR UNIVERSITY



TEMPLE OF LUXOR



STEP PYRAMID



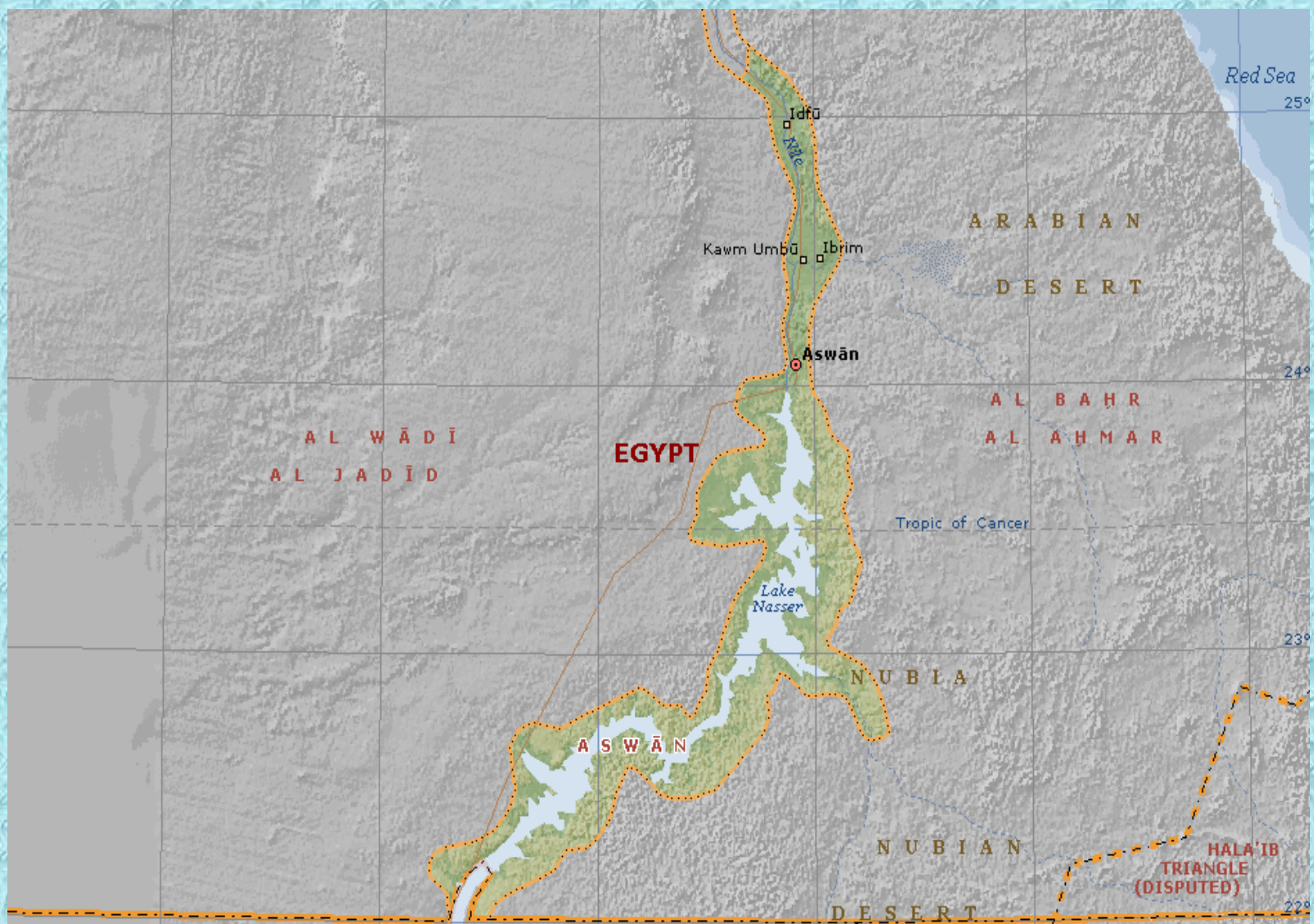
MUMMY



ASWAN

THE ANCIENT CITY OF EGYPT

MAP OF ASWAN



ASWAN

- Aswan is Egypt's sunniest southern most city
- It is ancient frontier town located about 81 miles south of Luxor
- Syene was its ancient Egyptian name

FORM DETERMINANTS

NATURAL FORM DETERMINANTS

topography

Lies on the east bank of Nile

climate

Desert with

- average max. temp. of 34(July, august)
- Average min. tem. Of 16(January, December)
- Average rain is 0

Available Construction material

Rock, stone(sand stone, lime stone)

Economy/live stock

Trade-To central Africa& Memphis or Thebes though Nile

Street system

- Only three main street
- Parallel each other and the Nile river

Mode of Hosing

Court-yard form multi-storey

Land marks

Tomb of the aga khan

population


150,000

ARTIFICIAL FORM DETERMINANTS

LAKE NASSIR



ASWAN DAM





**Thank
you**